








KGIS - Knoxville, Knox County, K.U.B. Geographic Information System



© KGIS 2006

0  114ft

Legend

- | | | | |
|---|-------------------|---|--------------|
|  | Local Roads |  | Parcels |
|  | Collectors |  | Subdivisions |
|  | Arterials | | |
|  | Expressways | | |
|  | Interstate Shield | | |

Disclaimer. KGIS makes no representation or warranty as to the accuracy of this map and its information nor to its fitness for use. Any user of this map product accepts the same AS IS, WITH ALL FAULTS, and assumes all responsibility for the use thereof, and further covenants and agrees to hold KGIS harmless from and any damage, loss, or liability arising from any use of the map product. Independent verification of all information contained on this map should be obtained by any user.

Proprietary Information. The map products and databases on this Web Site have been copyrighted by the KGIS Policy Board. The KGIS Policy Board hereby reserves all rights thereto, and no portion of the products or databases on this Web Site may be reproduced in any form or by any means without the express written authorization of the KGIS Policy Board or its authorized agents.